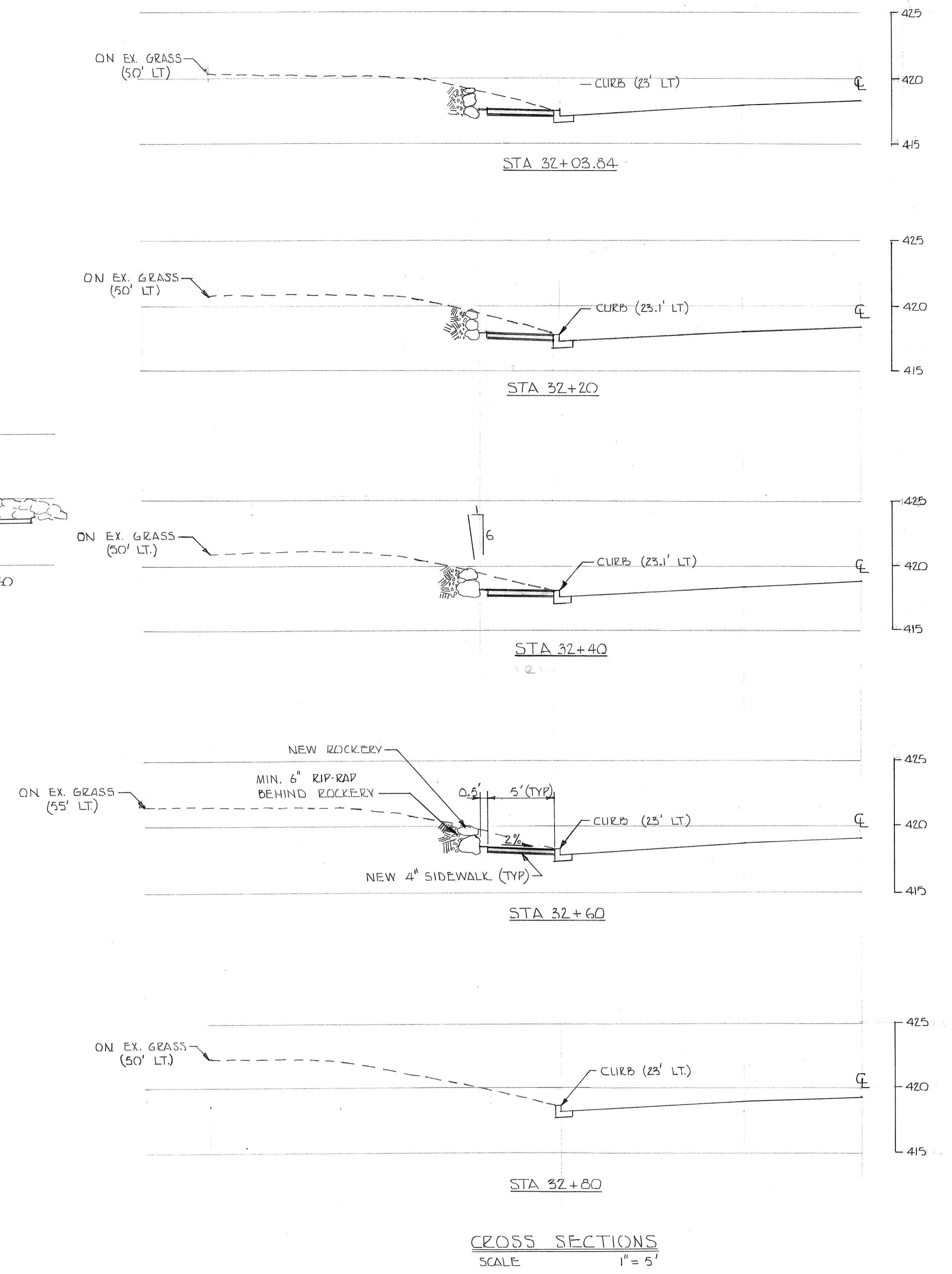
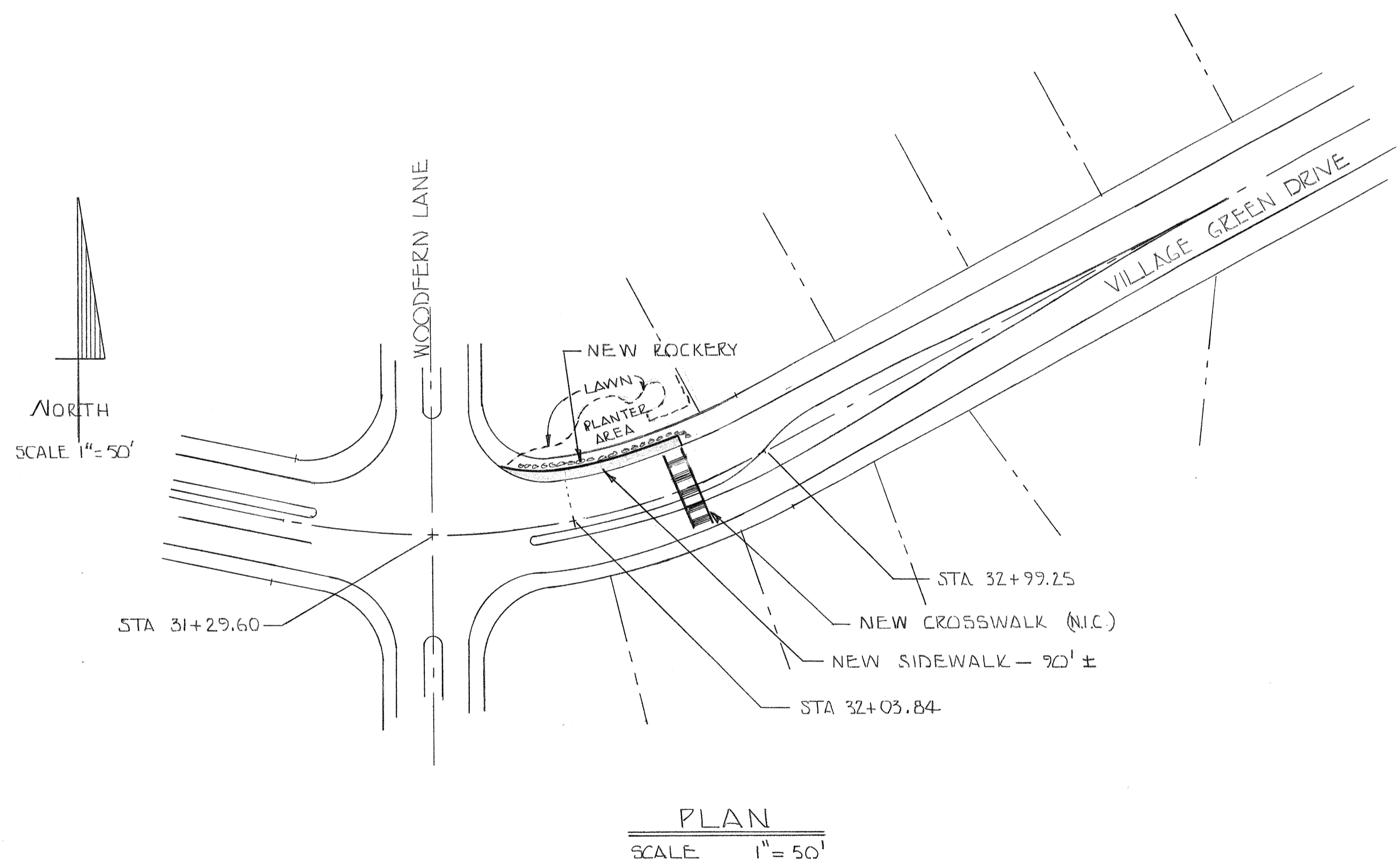
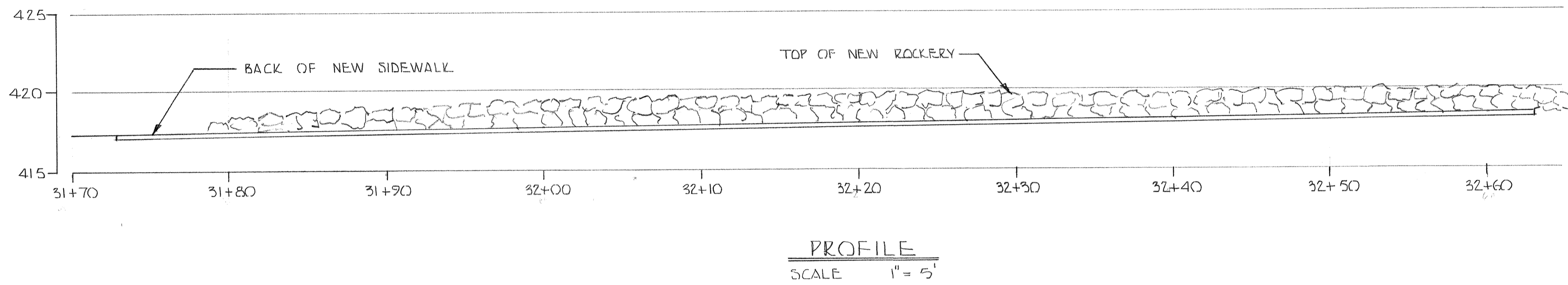


**GENERAL NOTES**

1. CONTRACTOR SHALL PERFORM ALL EXCAVATION NECESSARY TO CONSTRUCT THE NEW SIDEWALK AND ROCKERY AS SHOWN ON THE PLAN, PROFILE AND CROSS-SECTIONS.
2. THE CONTRACTOR SHALL REMOVE ALL SHRUBS WITHIN THE PLANTED AREA EXCEPT THOSE FLAGGED IN RED. THOSE SHRUBS FLAGGED IN BLUE SHALL BE REMOVED AND PLACED IN POTS SUPPLIED BY THE PROPERTY OWNER (DICK BANKUS).
3. CONTRACTOR SHALL BACKFILL HOLES LEFT BY SHRUB REMOVAL AND RAKE AREA TO A NEAT CONDITION, CONTOURS CONFORMING TO THE EXISTING BANK.
4. ALL WORK SHALL BE DONE IN ACCORDANCE WITH THE 1984 STANDARD SPECIFICATIONS FOR ROAD BRIDGE AND MUNICIPAL CONSTRUCTION AS PUBLISHED BY THE WASHINGTON STATE DEPARTMENT OF TRANSPORTATION AND THE AMERICAN PUBLIC WORKS ASSOC.



<b>WOODFERN SIDEWALK &amp; ROCKERY</b>		
CITY OF MILL CREEK		
SCALE	DRAWN BY	H. A. N.
	REVISED	
DATE	APPROVED BY	DRAWING NUMBER
SEPT. 84		1 OF 1